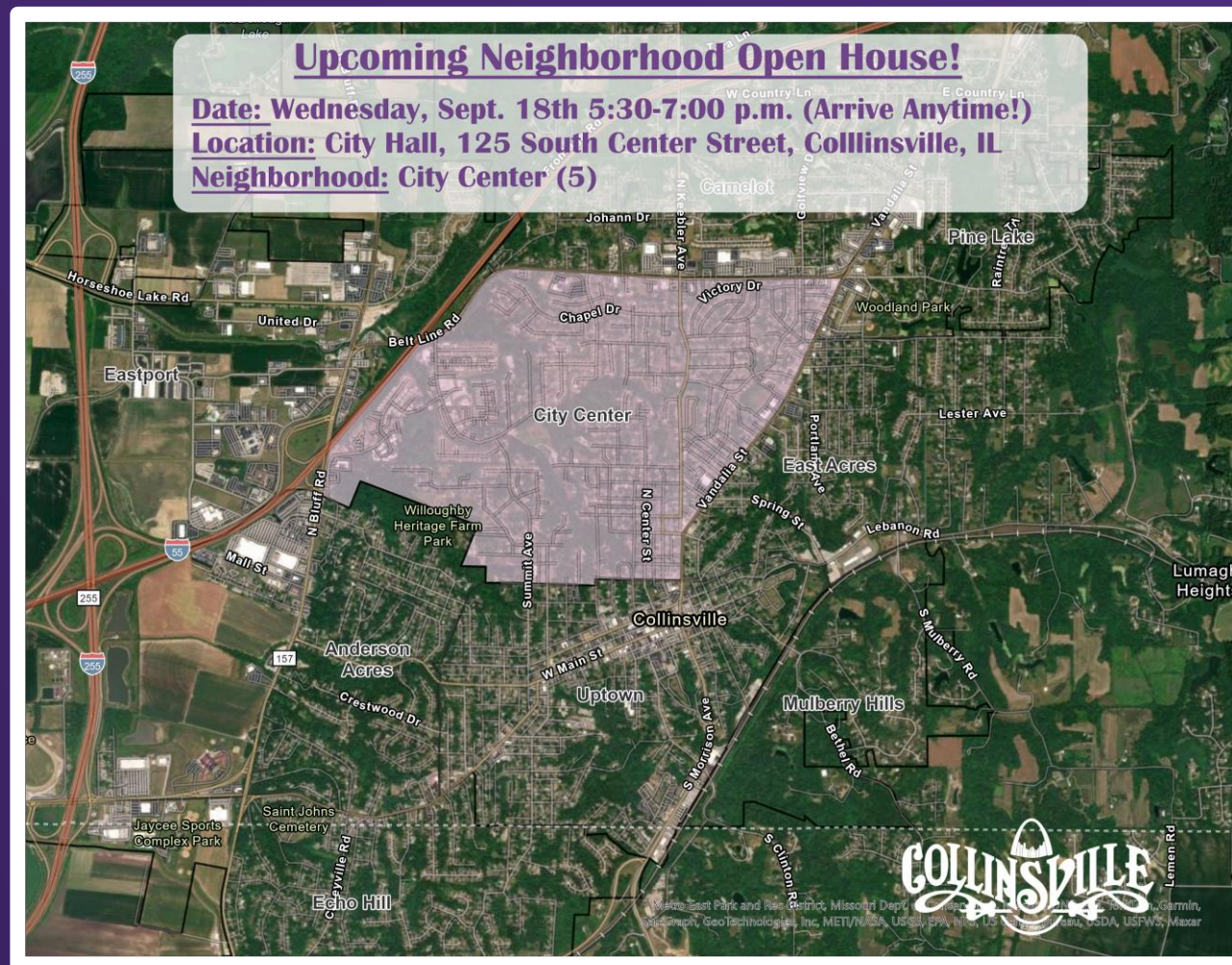
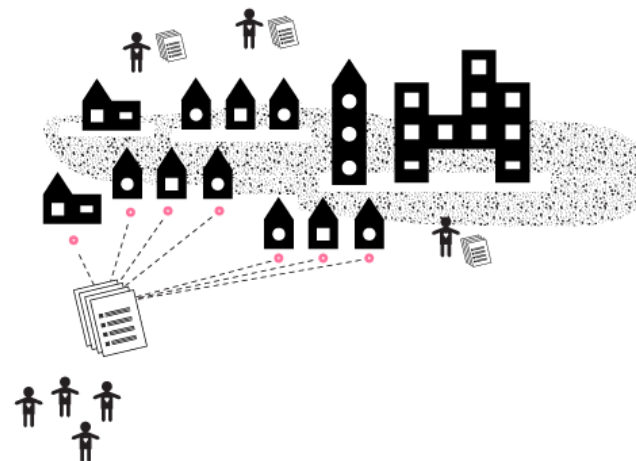


# NEIGHBORHOOD IMPROVEMENT PROGRAM: CITY CENTER SURVEY RESULTS



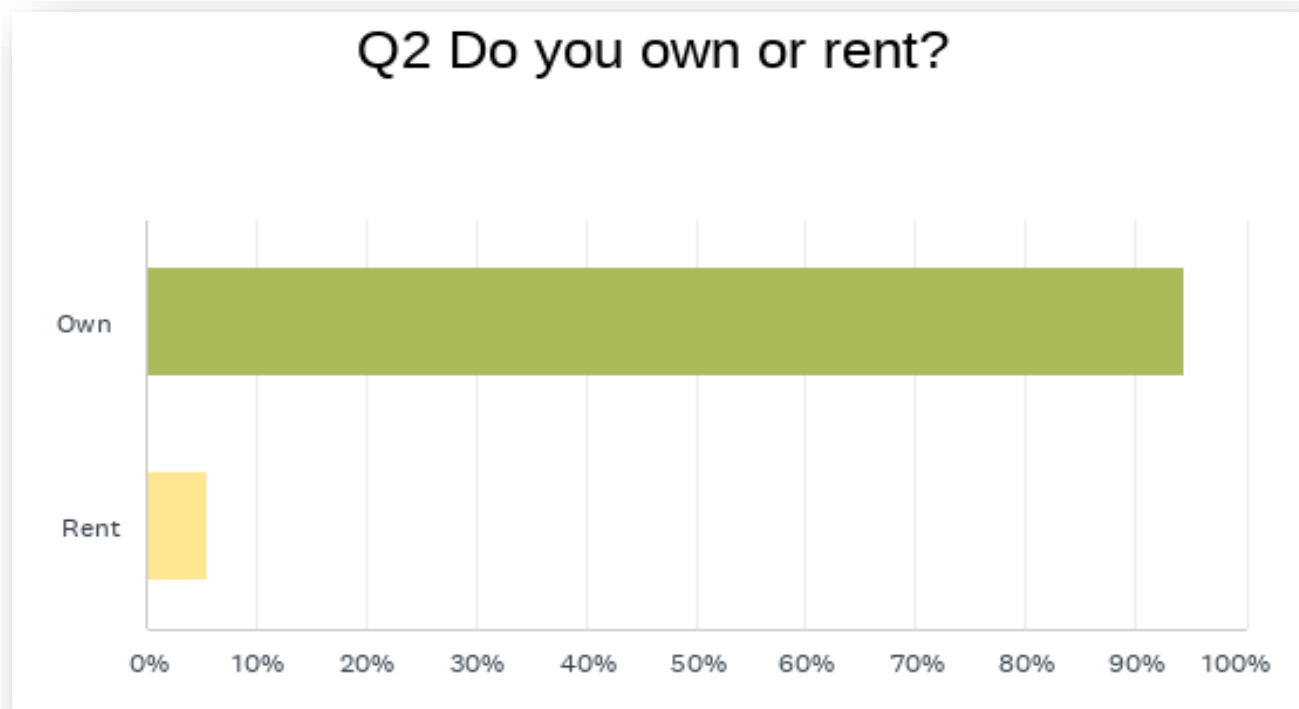
# OVERVIEW

- Community Development conducted a neighborhood improvement survey from August – December 2022.
- The survey had multiple sections:
  - Neighborhood Improvement
  - Neighborhood & City-Wide Concern
  - City Services
  - What Makes a Good Neighborhood?
  - Gauging Interest in Neighborhood Programs
- 448 total responses collected



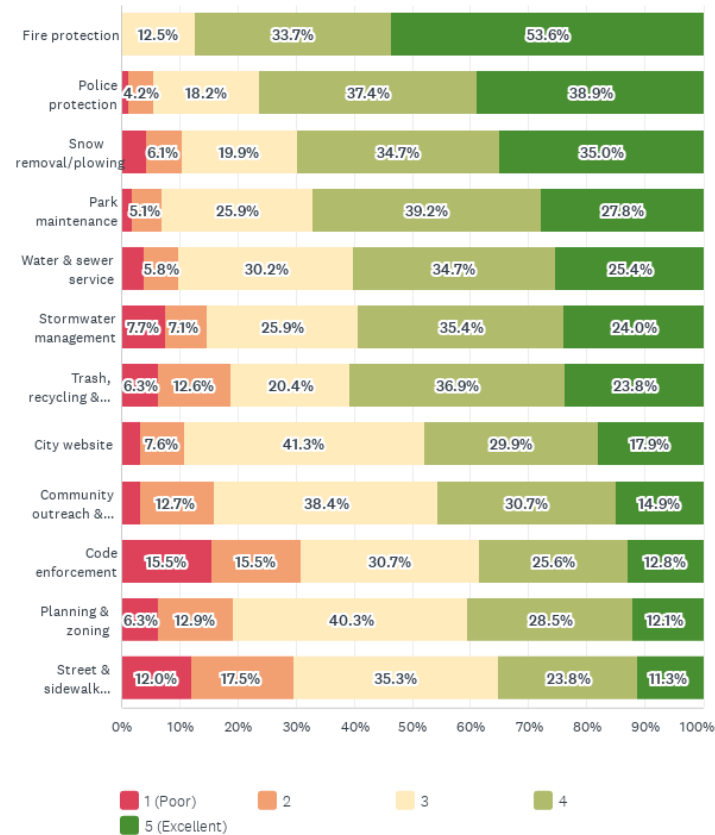
# Quick Facts on Responses

- 94% of respondents owned their home vs. 6% rent
- The amount of time respondents had lived in their neighborhoods spanned 3 months to 70+ years.



# City Services Satisfaction

Q7 Rate the quality of the following City services based on how well they are performed on a scale of 1 (poor) to 5 (excellent).



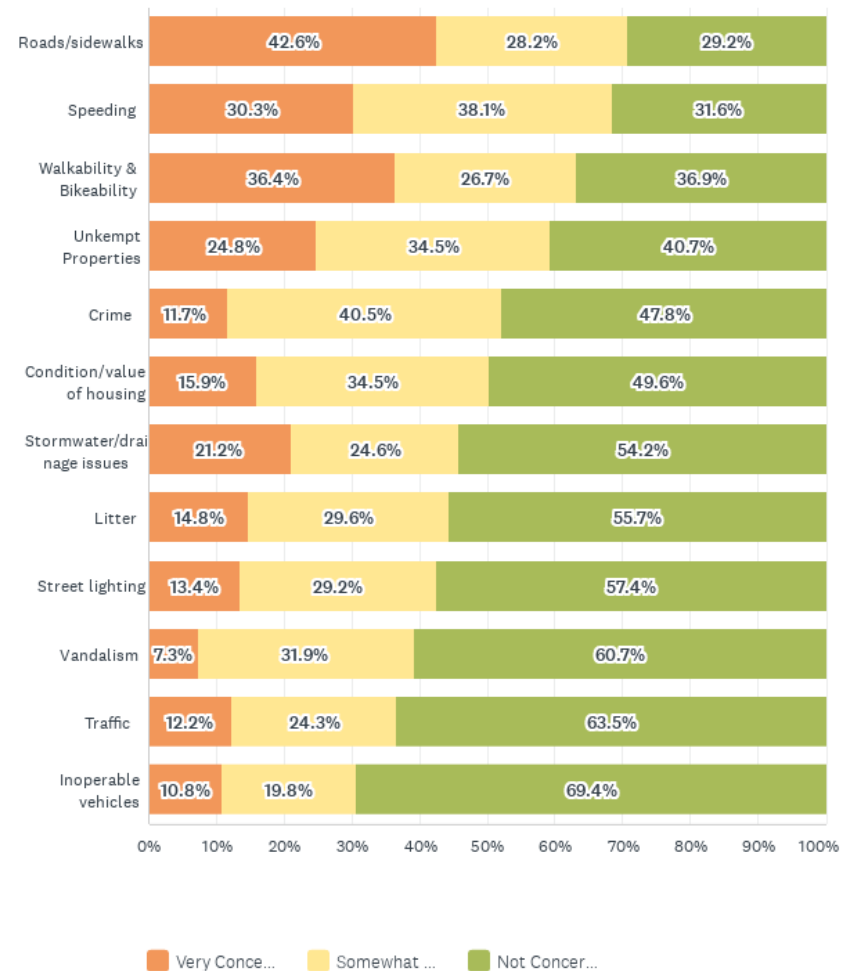
## Top city services requests per survey:

- City sidewalk expansion
- Regular yard waste pickup service
- More allowance for bulk trash pickup

# City Concerns

1. Roads/Sidewalks
2. Walkability & Bikeability
3. Speeding
4. Unkempt Properties
5. Stormwater/Drainage

Q6 Rate the following concerns you have for your neighborhood:



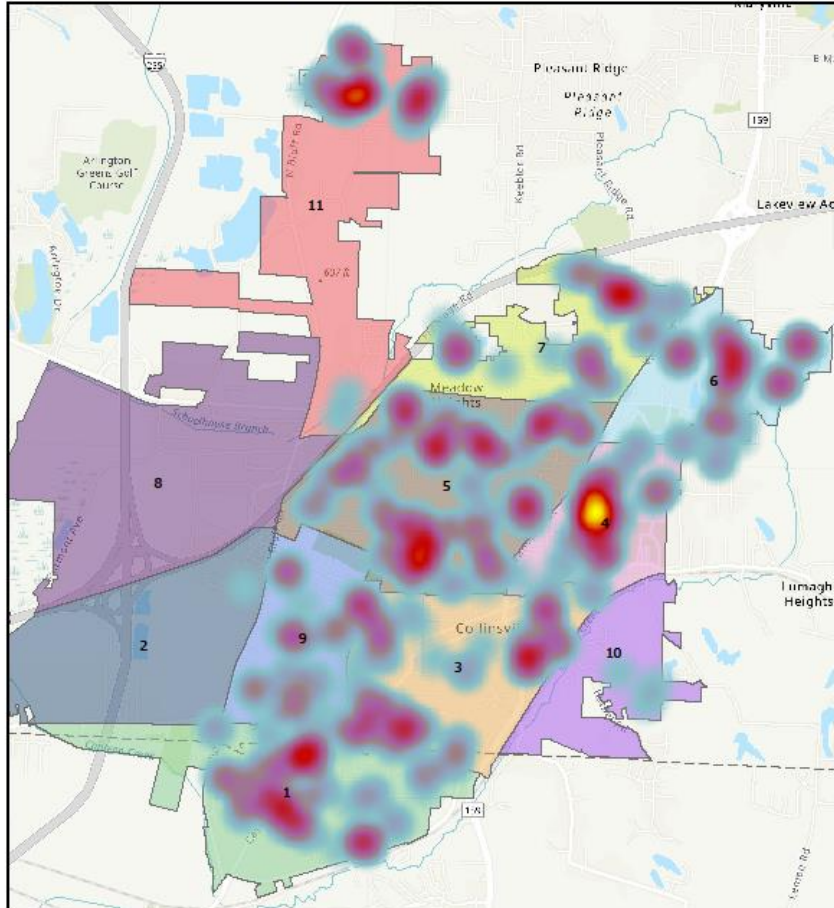
# Resident Concerns – City Center (5)

- Total Responses: 83
- Survey respondents were asked to rate their level of concern for 12 topics as either ‘Very Concerned’, ‘Somewhat Concerned’, and ‘Not Concerned’.
- Residents of City Center appear to be concerned about the quality, condition, and safety of pedestrian and vehicular transportation infrastructure in their neighborhood and speeding on nearby roadways.

Rank	Neighborhood 5
1	Roads & Sidewalks
2	Walkable & Bikeable
3	Speeding
4	Unkept Properties
5	Crime
6	Cond & Val / Housing
7	Stormwater Drainage
8	Street Lighting
9	Litter
10	Vandalism
11	Traffic
12	Inoperable Vehicles

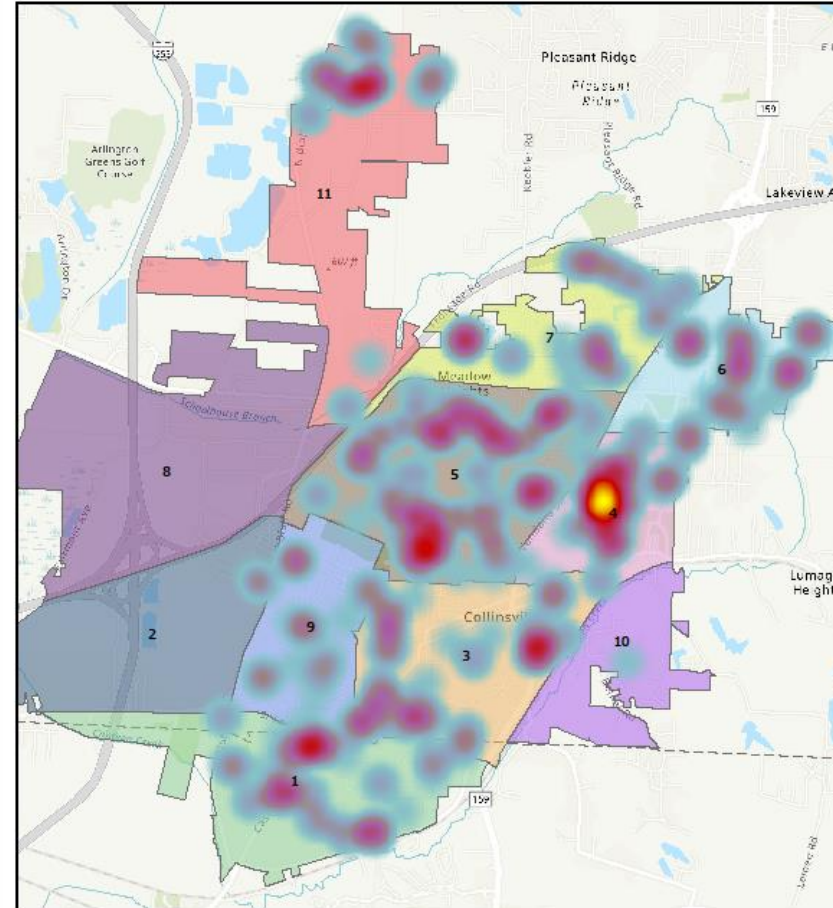
# MAPPING THE DATA

## Neighborhood Improvement Survey: Road / Sidewalk Concerns



\*Map based on location of the respondent – not complaint specific

## Neighborhood Improvement Survey: Walkability / Bikeability Concerns



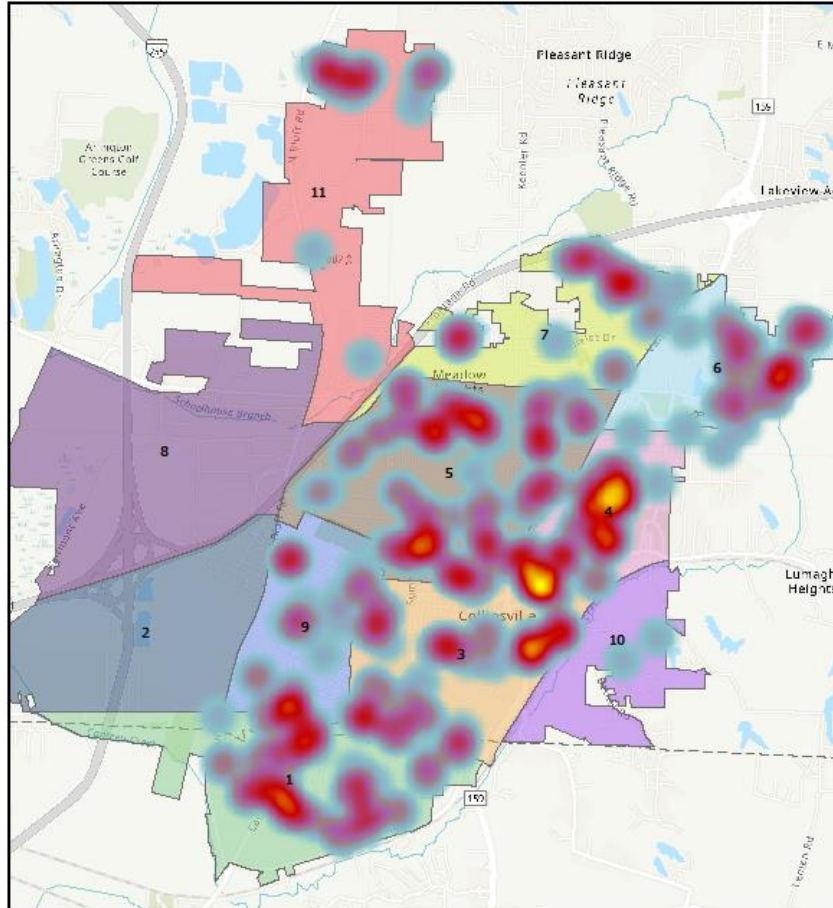
\*Map based on location of the respondent – not complaint specific

# MAPPING THE DATA



Collinsville City Council  
Meeting 3/14/2023

## Neighborhood Improvement Survey: Unkempt Property Concerns

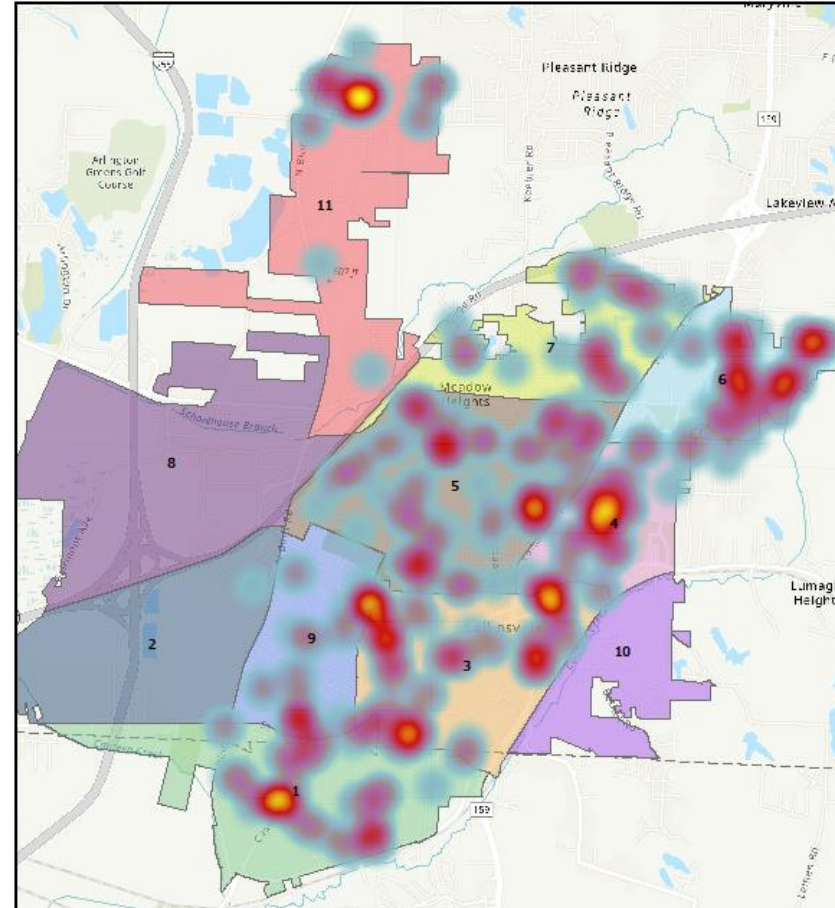


\*Map based on location of the respondent – not complaint specific



Collinsville City Council  
Meeting 3/14/2023

## Neighborhood Improvement Survey: Speeding Concerns

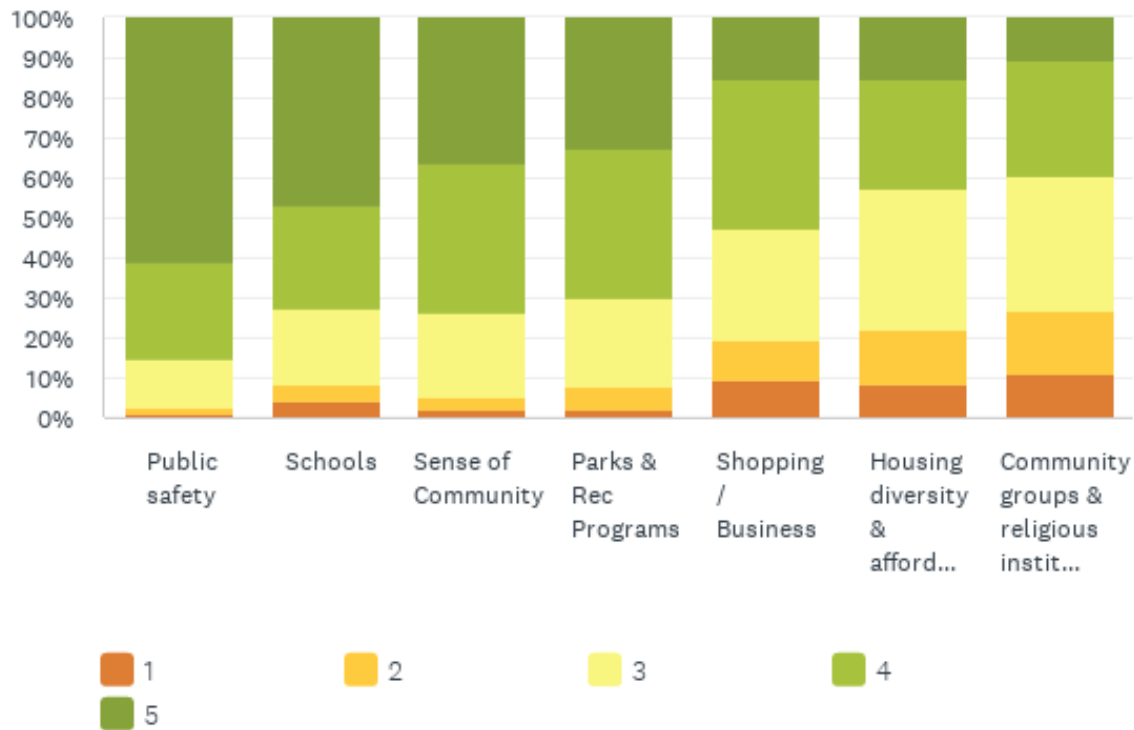


\*Map based on location of the respondent – not complaint specific



# What Makes a Great Neighborhood?

Q11 Please rate the following assets based on their value in making your neighborhood a great place:



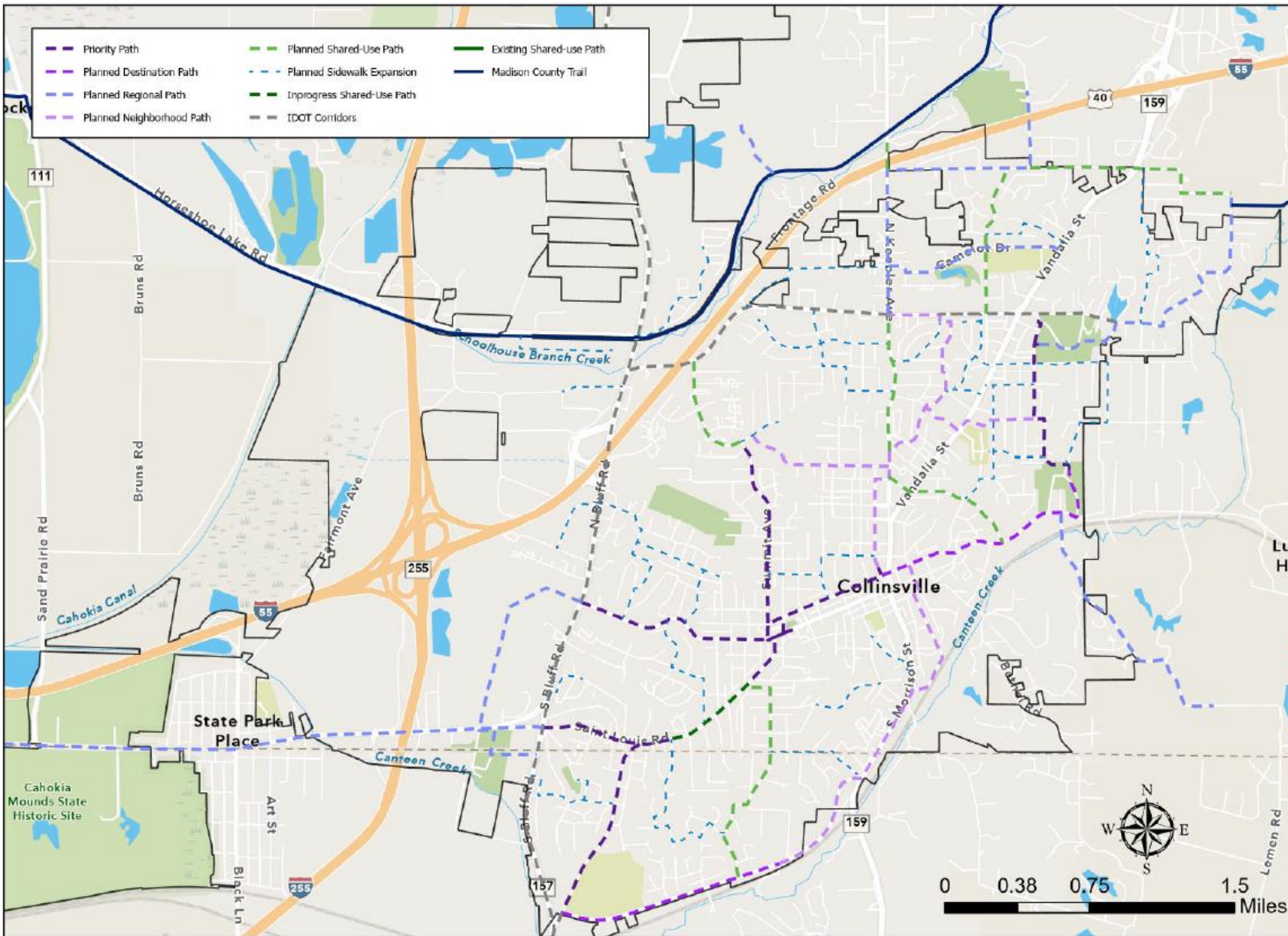
# PURPLE PATH: BIKE & PED MASTER PLAN

City of Collinsville

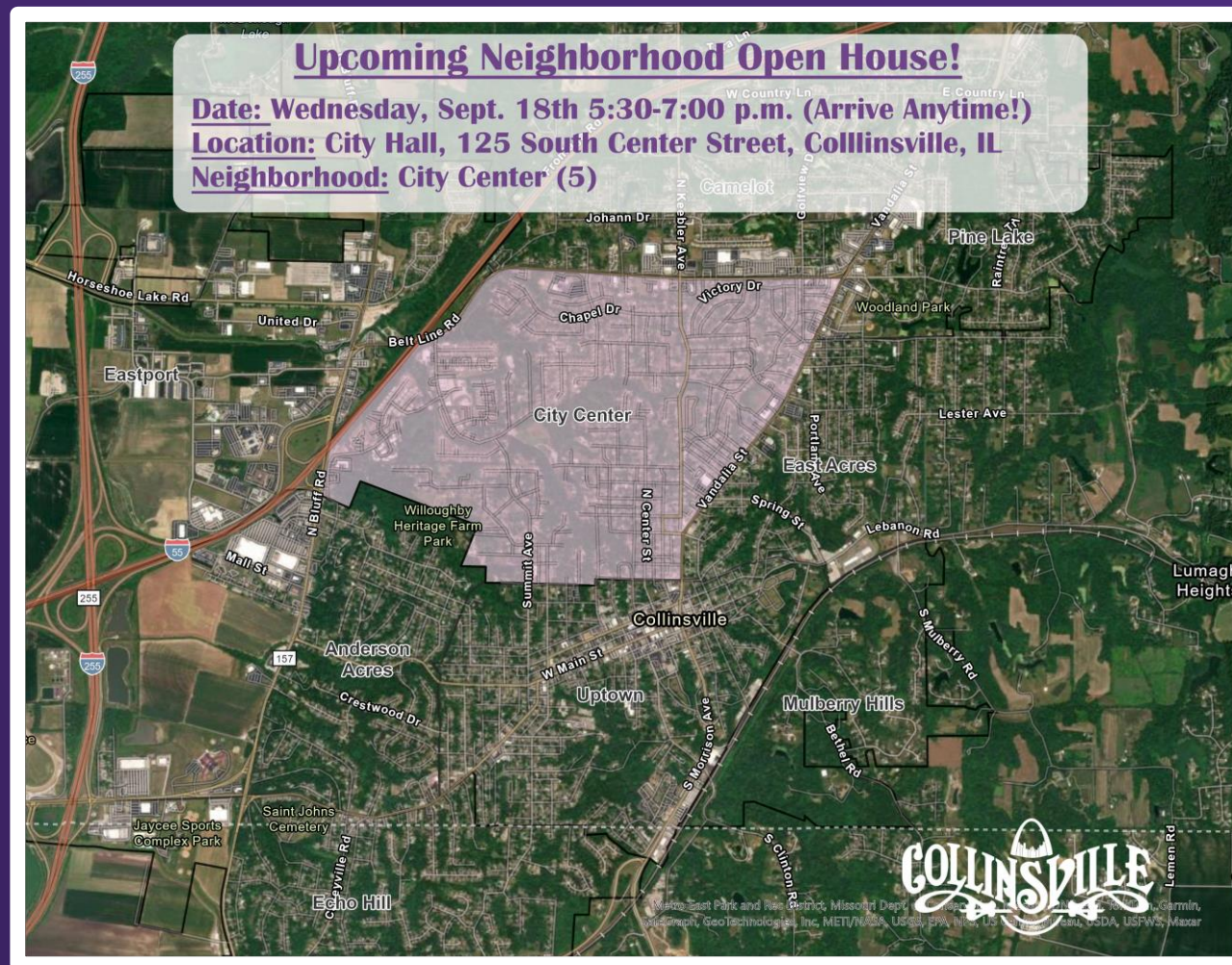


*Purple Path*

**Upcoming Neighborhood Open House!**  
**Date: Wednesday, Sept. 18th 5:30-7:00 p.m. (Arrive Anytime!)**  
**Location: City Hall, 125 South Center Street, Collinsville, IL**  
**Neighborhood: City Center (5)**

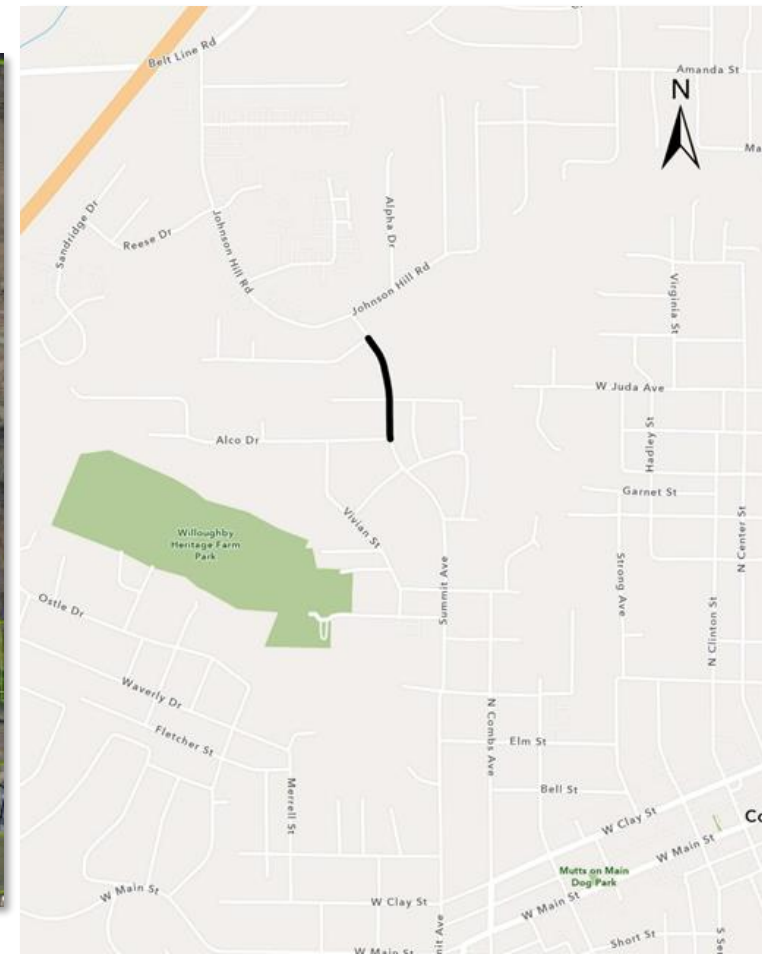
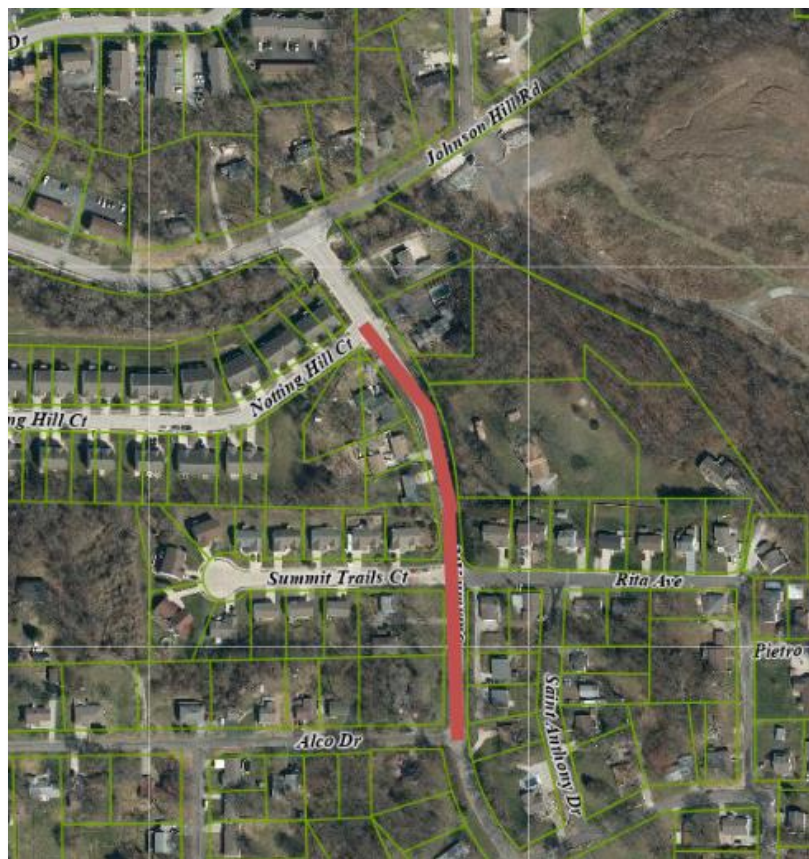


# CAPITAL IMPROVEMENT PROJECT: SUMMIT AVE PHASE I & II



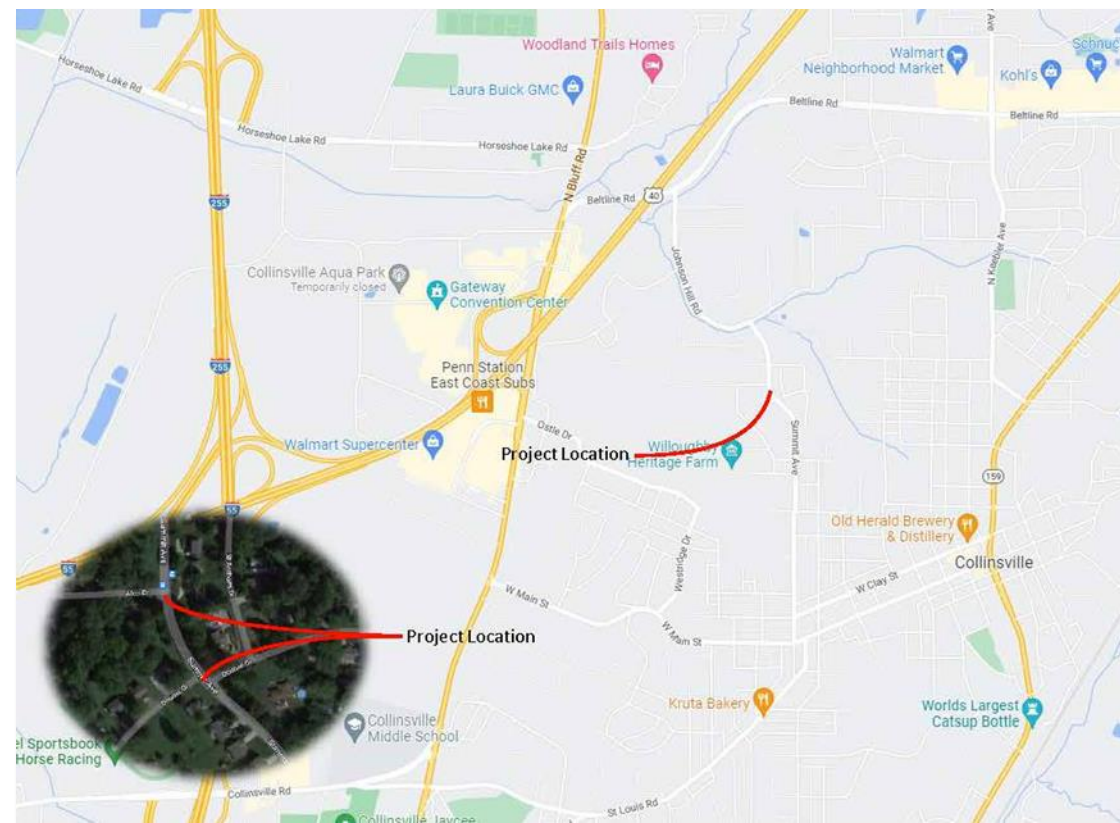
# PHASE I

- Project involves design & right-of-way acquisition for the reconstruction of the roadway, including a sidewalk, shared use path, curb and gutter and enclosed sewer system.
- Phase I spans from Notting Hill Court to Alco Drive
- Construction expected to start 2025



# PHASE II

- Project includes reconstruction of the roadway, including a sidewalk, shared use path, curb and gutter and enclosed sewer system.
- Phase II spans from Alco Drive to Dooner Drive
- Construction expected to start 2027



Collinsville  
Comprehensive  
Plan

# City Center Neighborhood Meeting

Collinsville City Hall  
September 18, 2024

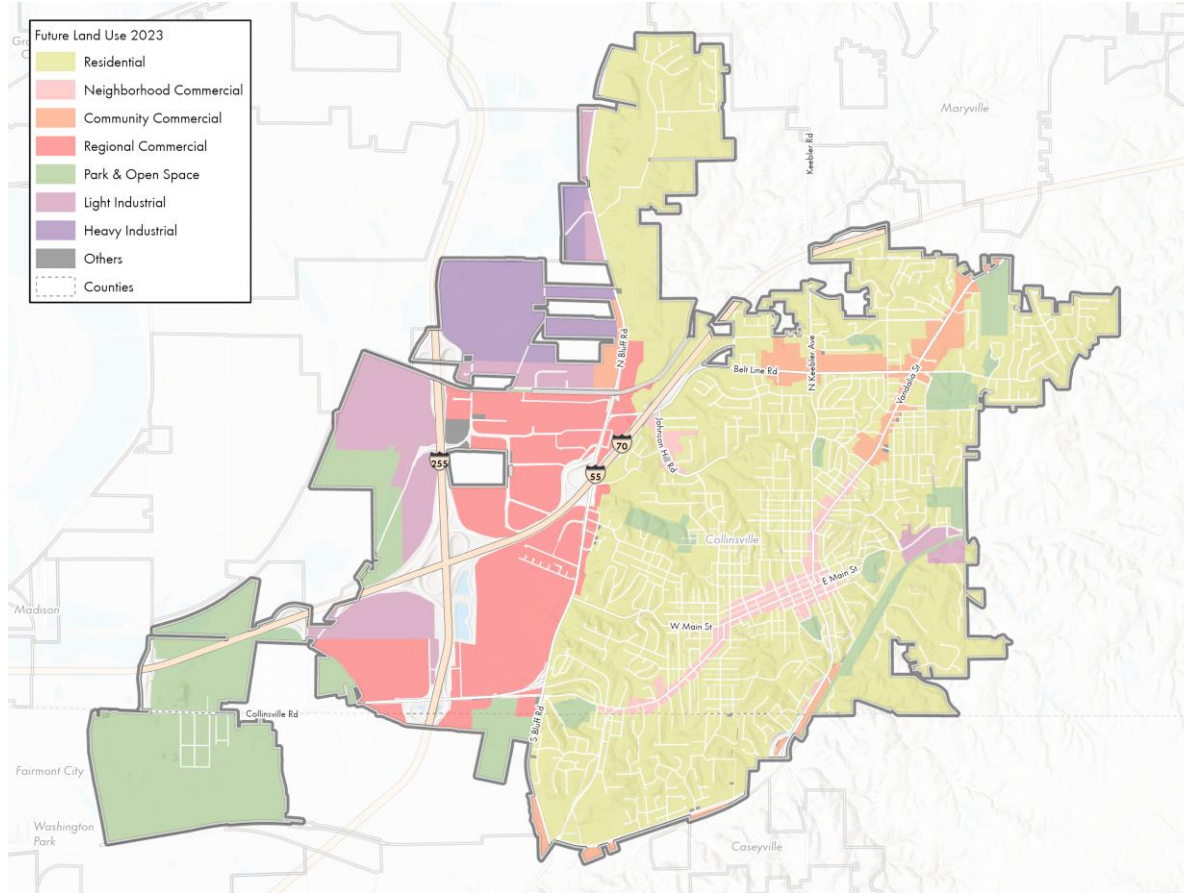


# What is a Comprehensive Plan?

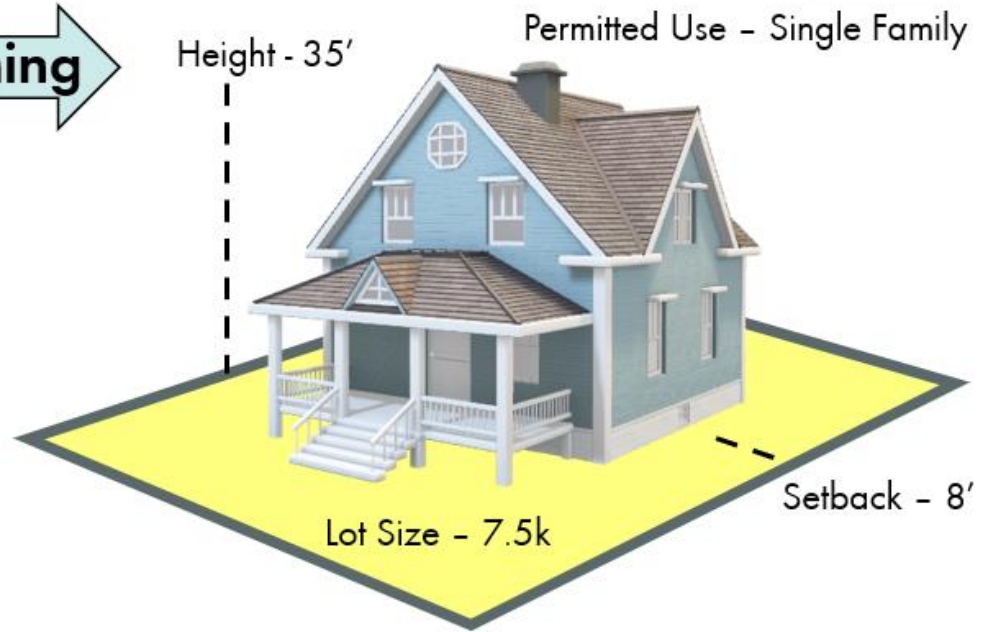
A long-range planning document that establishes a community's vision for the future and serves as a road map for achieving that vision over the next 20 years.



# Future Land Use vs. Zoning



**R-2**



# Why do cities create Comprehensive Plans?

## Illinois State Statute:

Gives cities the authority to create Comprehensive Plans for the present and future development/ redevelopment of the **incorporated area** of a municipality and areas extending up to **1.5 miles beyond the corporate limits of the municipality**, as long as that land is not incorporated by another municipality.

## Local Planning:

- Provide a rational basis for zoning, development, and public investment decisions.
- Study important topics and questions impacting a community's future.
- Plan for land use and development changes and associated infrastructure needs.
- Provide action-oriented implementation strategies.

# Project Overview & Timeline



# What's Next?

Join us for a Workshop Tonight!  
Happening Soon!

- Italian Fest Pop-up:  
*September 20-21*
- Fall Festival Pop-up:  
*October 26*

Check out the Survey and  
Events Calendar at  
[www.plancollinsville.com](http://www.plancollinsville.com)

*Visit the Project Website  
for more information!*

[www.plancollinsville.com](http://www.plancollinsville.com)



Collinsville  
Comprehensive  
Plan

Thank You!

