









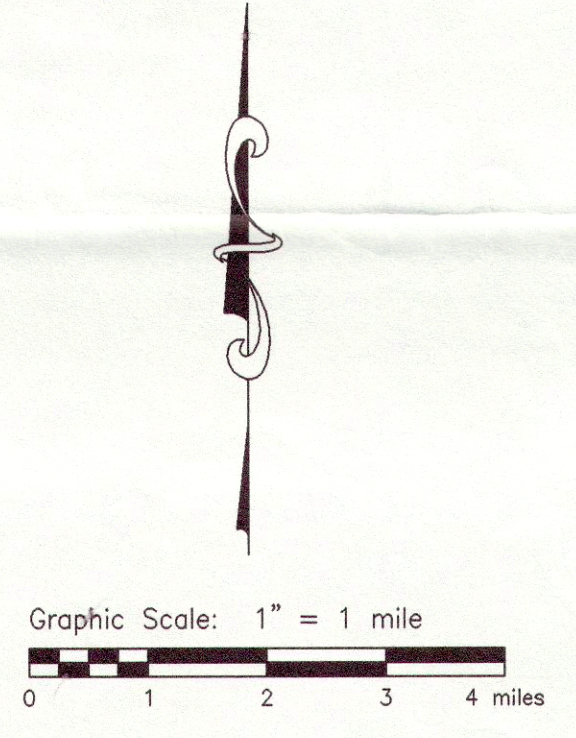
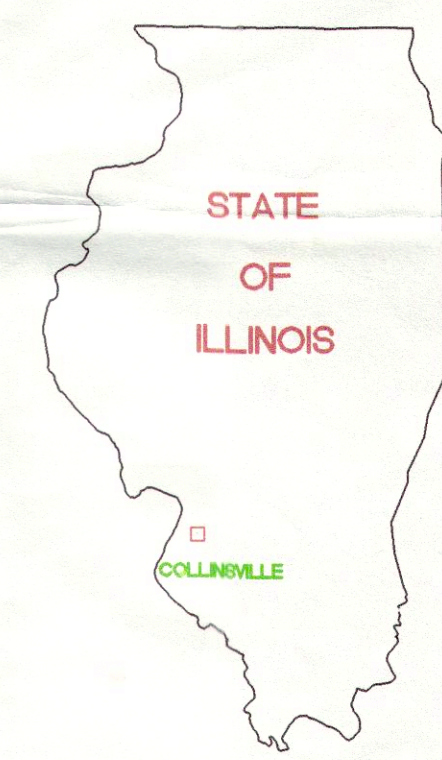
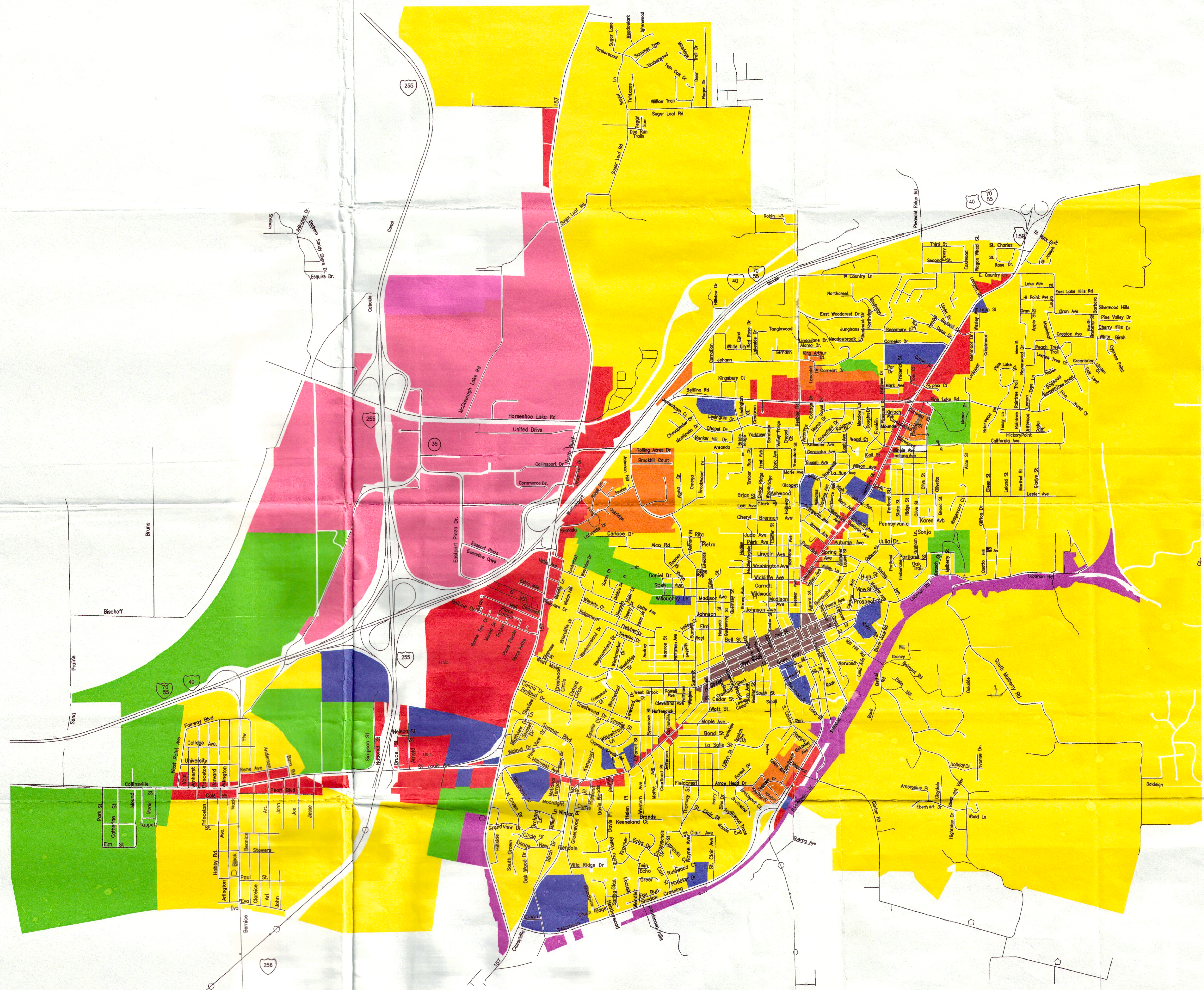


COLLINSVILLE 2020 ENVISIONING THE CITY'S FUTURE

FUTURE LAND USE MAP

LEGEND

-  CBD-DOWNTOWN
-  GOVERNEMENTAL-INSTITUTIONAL
-  INDUSTRIAL
-  MULTI-FAMILY
-  OFFICE-EASTPORT
-  OFFICE-EASTPORT 2
-  PARKS-RECREATION
-  RETAIL-TRADE-COMMERCIAL
-  RETAIL-TRADE-COMMERCIAL 2
-  SINGLE FAMILY



DATE: 07-28-08
 OPERATOR: JOLIMORE
 DWG: P:\04032\CAD\04032_FUTURELANDUSEMAP.DWG
 DMS:SCALE: 0



HORNER & SHIFRIN, INC.
 ENGINEERS ■ ARCHITECTS ■ PLANNERS
 5200 Oakland Ave. St. Louis, Missouri 63110
 141 Market Pl., Ste. 208 Fairview Heights, Illinois 62208